MONTROSE CEMETERY

PLAT OF A TYPICAL SIX GRAVE FAMILY UNIT
SHOWING GRAVE SPACES ASSIGNED TO:

SQUARE .....
BLOCK .....
UNIT .....
GRAVES .....

NAME .....
ADDRESS .....
DATE ASSIGNED ..... BY .....

FOR THE
MONTROSE CEMETERY ASSOCIATION, INC.
MONTROSE, ALABAMA

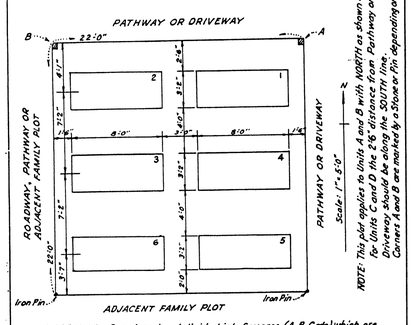

NOTE: This plot applies to Units A and B with NORTH as shown; for Units C and D the 2'-6" distance from Pathway or Driveway should be along the South line. Corners A and B are marked by a Stone or Pin depending on Unit.

REMARK: The Cemetery is subdivided into Squares (A-B-C etc) which are bounded by 20 ft. Driveways. The Squares are subdivided into Blocks (1-2-3 etc) which are bounded by 8 ft. Pathways. The Blocks are subdivided into Family Units (A-B-C-D) each containing uniformally numbered grave spaces (either 6 or 8) as shown on the plot that applies. The dimensions shown on the plot are typical and should be followed. The numbering of the graves shall always be in the same geographic position.

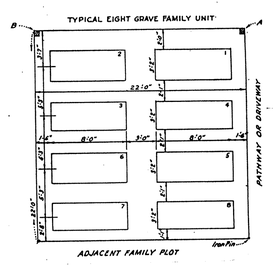

SIBLEY STREET
℄

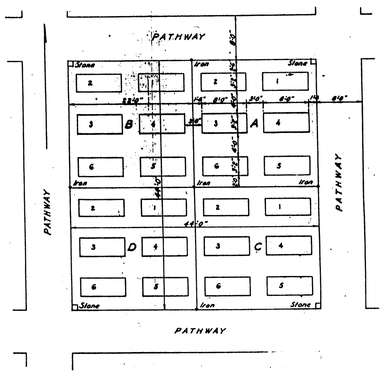

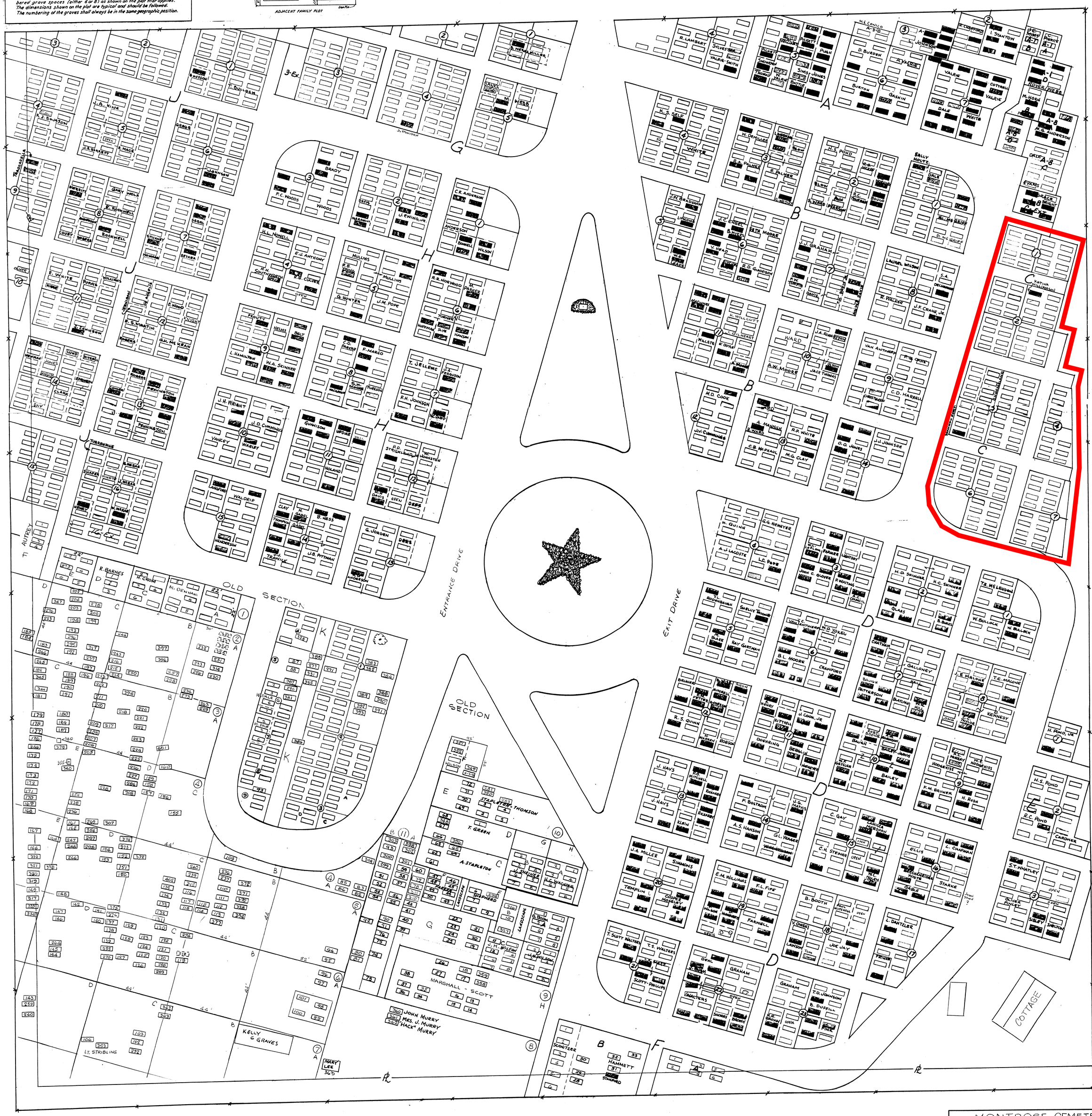

MONTROSE CEMETERY		
BALDWIN CO. AL.	SCALE 1"=20'	DRAWN BY / REVISED 2/25/08
LAYOUT MAP		
DATE 2/25/08	APPROVED BY ACK W. MOORE SR.	DRAWING NUMBER 2